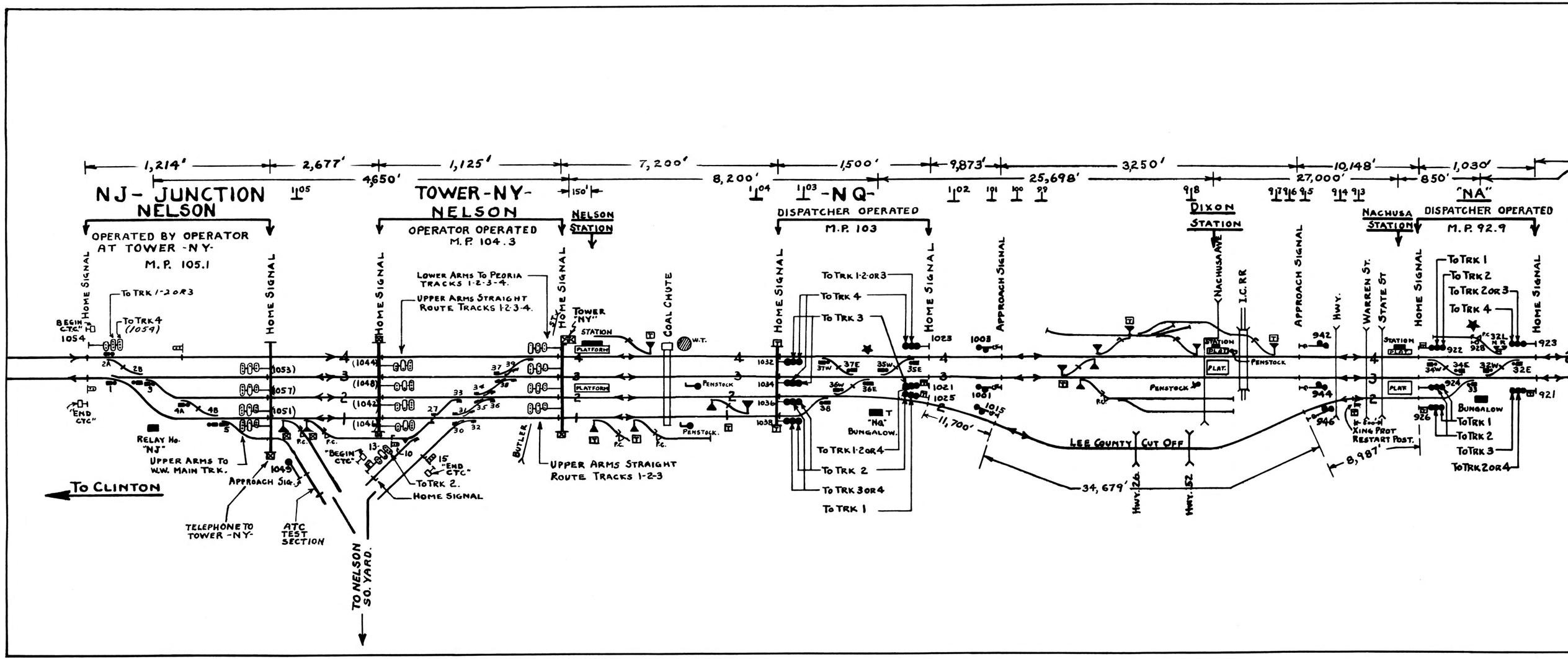
1,214'
2,677'
1,125'
7,200'
1,500'
9,873'
3,250'
10,148'
1,030'
4,650'
8,200'
25,698'
27,000'
850'
150'
NJ- JUNCTION
NELSON
OPERATED BY OPERATOR
AT TOWER -NY-
M.P. 105.1
TOWER-NY-
NELSON
OPERATOR OPERATED
M.P. 104.3
NELSON STATION
-NQ-
DISPATCHER OPERATED
M.P. 103
DIXON STATION
NACHUSA STATION
"NA"
DISPATCHER OPERATED
M.P. 92.9
HOME SIGNAL
BEGIN C.T.C.
END CTC
TO TRK 1-2 OR 3
TO TRK 4 (1059)
RELAY HO. "NJ"
UPPER ARMS TO W.W. MAIN TRK.
APPROACH SIG.
TELEPHONE TO TOWER -NY-
ATC TEST SECTION
TO CLINTON
TO NELSON SO. YARD.
LOWER ARMS TO PEORIA TRACKS 1-2-3-4.
UPPER ARMS STRAIGHT ROUTE TRACKS 1-2-3-4.
TOWER "NY"
STATION
PLATFORM
TO TRK 2.
HOME SIGNAL
BUTLER
UPPER ARMS STRAIGHT ROUTE TRACKS 1-2-3
COAL CHUTE
W.T.
PENSTOCK
TO TRK 1-2 OR 3
TO TRK 4
TO TRK 3
TO TRK 1-2 OR 4
TO TRK 2
TO TRK 3 OR 4
TO TRK 1
"NQ" BUNGALOW.
APPROACH SIGNAL
11,700'
34,679'
8,987'
LEE COUNTY CUT OFF
HWY. 26
HWY. 52
NACHUSA AVE
I.C. RR
HWY.
WARREN ST.
STATE ST
XING PROT RESTART POST.
BUNGALOW
TO TRK 1
TO TRK 2
TO TRK 3
TO TRK 2 OR 4
TO TRK 2 OR 3
TO TRK 4

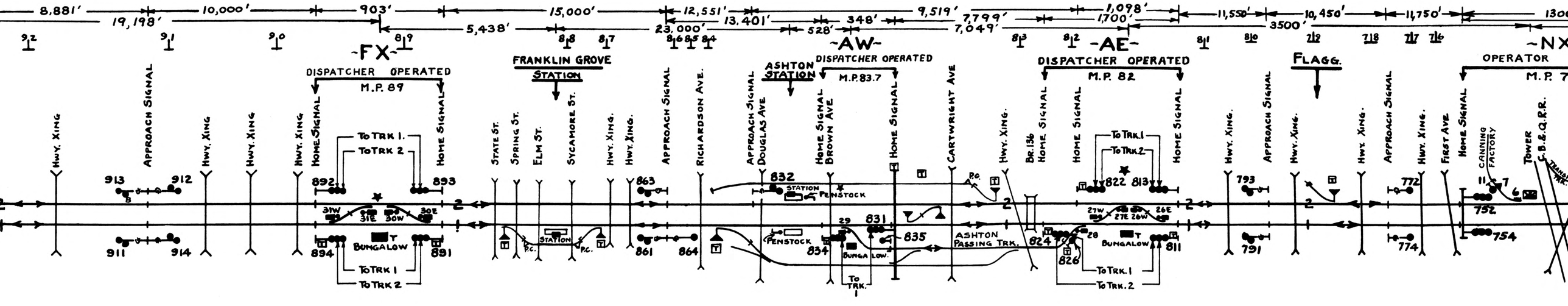
8,881'
19,198'
10,000'
903'
5,438'
15,000'
23,000'
12,551'
13,401'
528'
348'
9,519'
7,799'
7,049'
1,098'
1,700'
3500'
11,550'
10,450'
11,750'
9,2
9,1
9,0
8,9
8,8
8,7
8,6
8,5
8,4
8,3
8,2
8,1
8,0
7,2
7,8
7,7
7,6
-FX-
-AW-
-AE-
-NX
DISPATCHER OPERATED
M.P. 89
FRANKLIN GROVE
STATION
ASHTON STATION
DISPATCHER OPERATED
M.P. 83.7
DISPATCHER OPERATED
M.P. 82
FLAGG.
OPERATOR
M.P. 7
HWY. XING
APPROACH SIGNAL
HWY. XING
HWY. XING
HWY. XING
HOME SIGNAL
HOME SIGNAL
STATE ST.
SPRING ST.
ELM ST.
SYCAMORE ST.
HWY. XING.
HWY. XING.
APPROACH SIGNAL
RICHARDSON AVE.
APPROACH SIGNAL
DOUGLAS AVE.
HOME SIGNAL
BROWN AVE
HOME SIGNAL
CARTWRIGHT AVE
HWY. XING.
BR. 136
HOME SIGNAL
HOME SIGNAL
HOME SIGNAL
HWY. XING.
APPROACH SIGNAL
HWY. XING.
HWY. XING.
APPROACH SIGNAL
HWY. XING.
FIRST AVE.
HOME SIGNAL
CANNING FACTORY
TOWER
C.B.&Q.R.R.
TRANSFER
TO TRK 1.
TO TRK 2
913
912
892
893
863
832
STATION
PENSTOCK
793
822
813
772
752
754
31W
31E
30W
30E
27W
27E
26W
26E
911
914
894
BUNGALOW
891
861
864
PENSTOCK
834
29
831
835
BUNGALOW
TO TRK. 1
ASHTON PASSING TRK.
824
28
826
BUNGALOW
811
791
774
TO TRK 1
TO TRK 2
TO TRK. 1
TO TRK. 2
P.C.
STATION
P.C.
P.C.

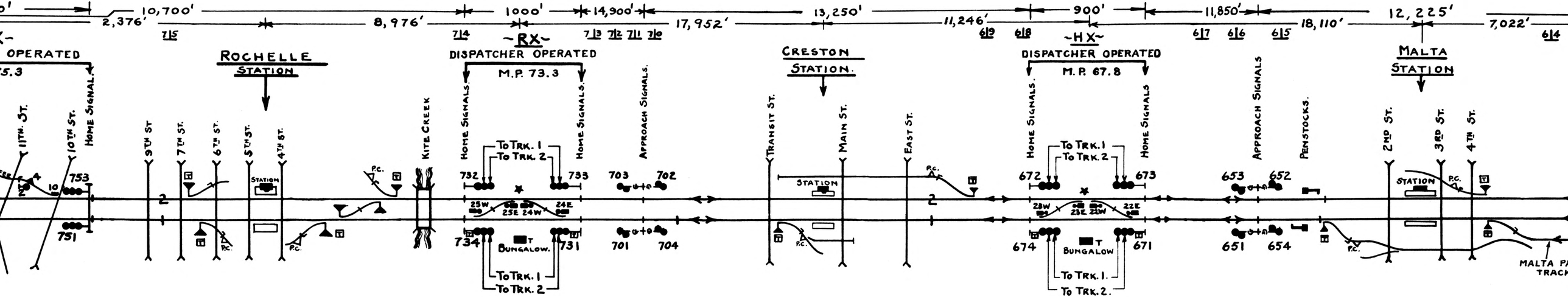
10,700'
2,376'
8,976'
1000'
14,900'
17,952'
13,250'
11,246'
900'
11,850'
18,110'
12,225'
7,022'
715
714
713
712
711
710
619
618
617
616
615
614
OPERATED
5.3
ROCHELLE STATION
~RX~
DISPATCHER OPERATED
M.P. 73.3
CRESTON STATION.
~HX~
DISPATCHER OPERATED
M.P. 67.8
MALTA STATION
11TH. ST.
10TH ST.
HOME SIGNAL
9TH ST
7TH ST.
6TH ST.
5TH ST.
4TH ST.
KITE CREEK
HOME SIGNALS.
APPROACH SIGNALS.
TRANSIT ST.
MAIN ST.
EAST ST.
PENSTOCKS.
2ND ST.
3RD ST.
4TH ST.
STATION
P.C.
753
751
732
733
734
731
703
702
701
704
672
673
674
671
653
652
651
654
25W
25E
24W
24E
23W
23E
22W
22E
BUNGALOW.
BUNGALOW
TO TRK. 1
TO TRK. 2
MALTA PA
TRACK

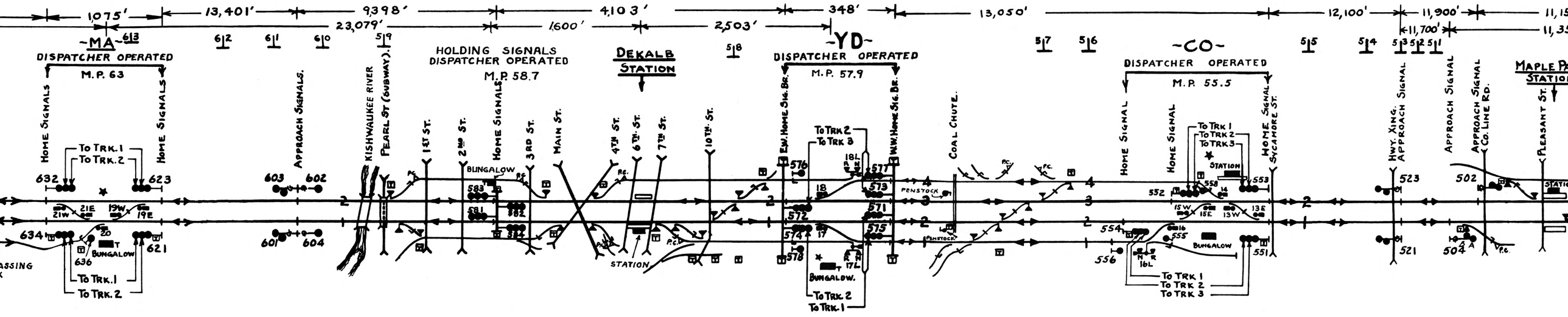
1,075'
13,401'
9,398'
4,103'
348'
13,050'
12,100'
11,900'
23,079'
1,600'
2,503'
11,700'
-MA-
DISPATCHER OPERATED
M.P. 63
HOME SIGNALS
HOME SIGNALS
TO TRK. 1
TO TRK. 2
632
623
634
621
636
BUNGALOW
APPROACH SIGNALS.
603
602
601
604
KISHWAUKEE RIVER
PEARL ST (SUBWAY).
1ST ST.
2ND ST.
HOLDING SIGNALS
DISPATCHER OPERATED
M.P. 58.7
HOME SIGNALS
3RD ST.
MAIN ST.
4TH ST.
6TH ST.
7TH ST.
10TH ST.
DEKALB
STATION
STATION
BUNGALOW
-YD-
DISPATCHER OPERATED
M.P. 57.9
E.W. HOME SIG. BR.
W.W. HOME SIG. BR.
TO TRK 2
TO TRK 3
TO TRK. 2
TO TRK. 1
BUNGALOW.
COAL CHUTE.
PENSTOCK
-CO-
DISPATCHER OPERATED
M.P. 55.5
HOME SIGNAL
HOME SIGNAL
HOME SIGNAL
SYCAMORE ST.
TO TRK 1
TO TRK 2
TO TRK 3
STATION
BUNGALOW
TO TRK 1
TO TRK 2
TO TRK 3
HWY. XING. APPROACH SIGNAL
APPROACH SIGNAL
APPROACH SIGNAL
CO. LINE RD.
PLEASANT ST.
MAPLE PA
STATIO
523
502
521
504

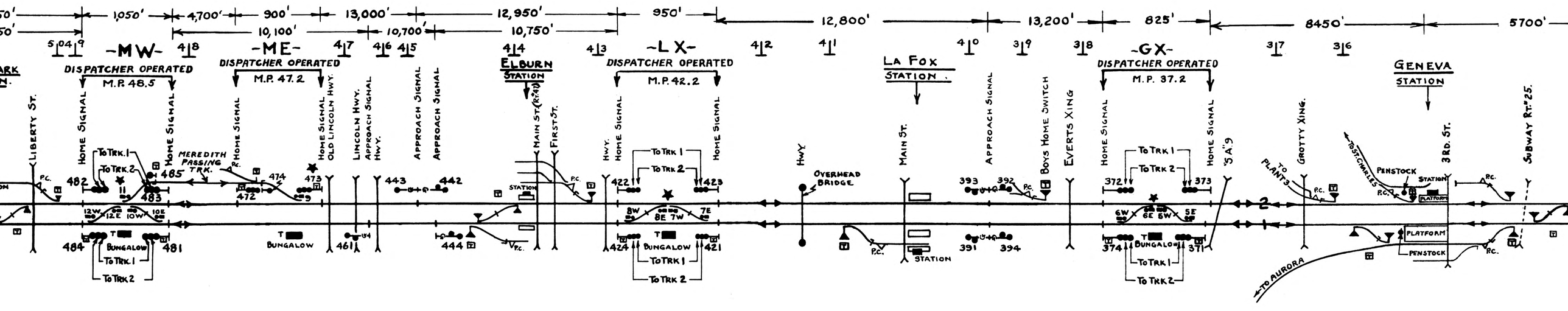
1,050'
4,700'
900'
13,000'
12,950'
950'
12,800'
13,200'
825'
8450'
5700'
10,100'
10,700'
10,750'
-MW-
-ME-
-LX-
-GX-
DISPATCHER OPERATED
M.P. 48.5
M.P. 47.2
M.P. 42.2
M.P. 37.2
ELBURN STATION
LA FOX STATION
GENEVA STATION
LIBERTY ST.
HOME SIGNAL
MEREDITH PASSING TRK.
OLD LINCOLN HWY.
LINCOLN HWY.
APPROACH SIGNAL
APPROACH HWY.
MAIN ST.
FIRST ST.
OVERHEAD BRIDGE
BOYS HOME SWITCH
EVERTS XING
"S.A." 9
TO PLANT 3
GROTTY XING.
TO ST. CHARLES
PENSTOCK
PLATFORM
3RD. ST.
SUBWAY RT. #25
TO AURORA
TO TRK. 1
TO TRK. 2
BUNGALOW
STATION
P.C.

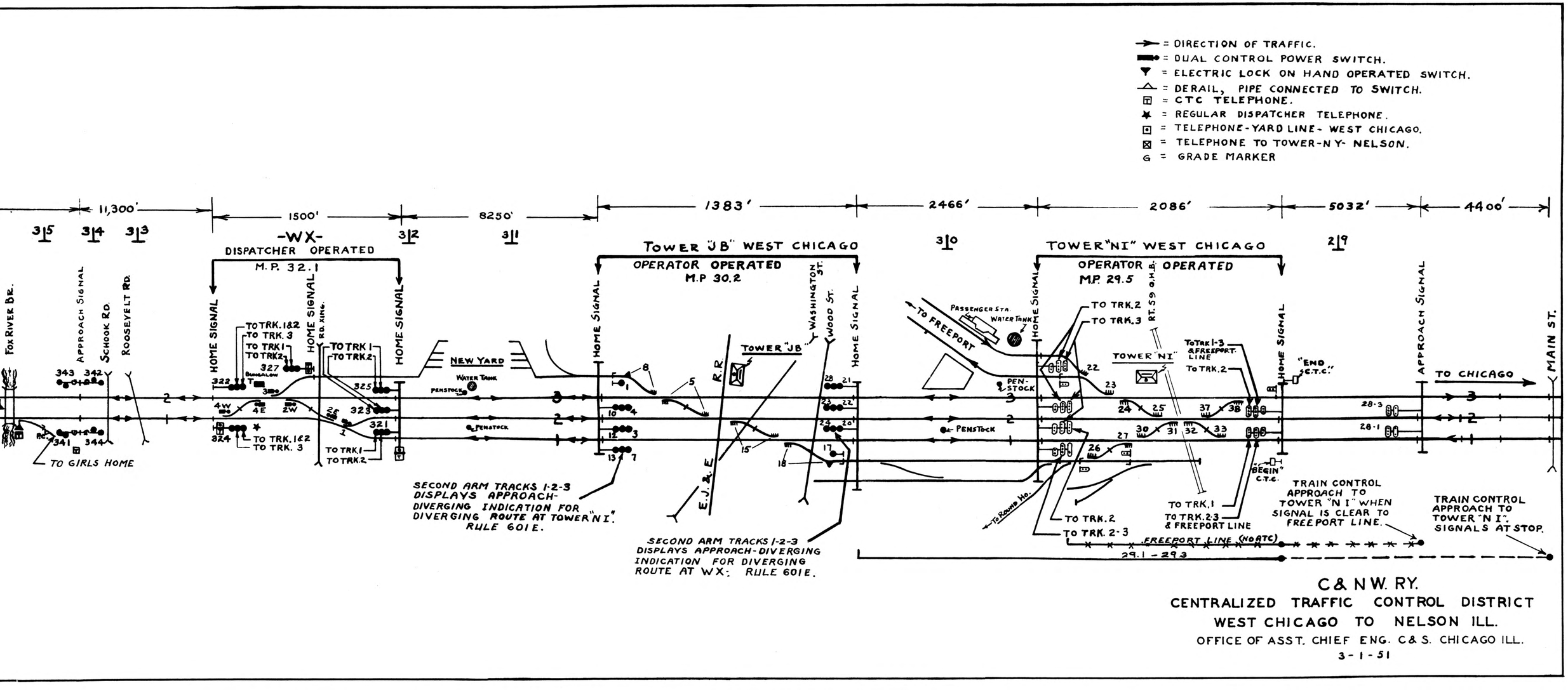

C & N.W. RY.

CENTRALIZED TRAFFIC CONTROL DISTRICT

WEST CHICAGO TO NELSON ILL.

OFFICE OF ASST. CHIEF ENG. C & S. CHICAGO ILL.

3-1-51